

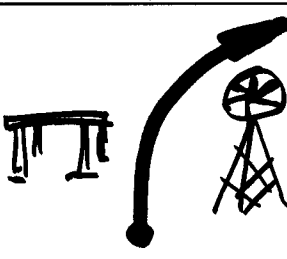
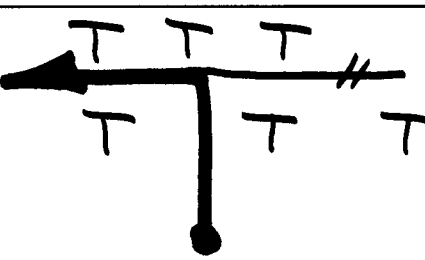

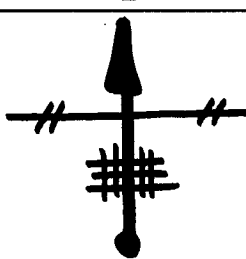




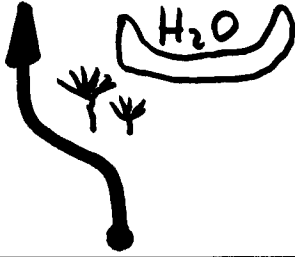


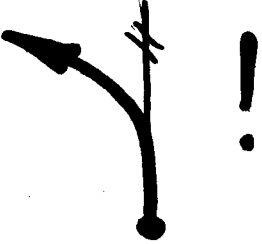


<p>29</p> <p>1,87</p> <p>47,2</p>	<p>47,2</p>		<p>PEQUEÑO ERG LITTLE ERG</p> <p>-265,51</p>	<p>14</p>
<p>30</p> <p>0,83</p> <p>48,0</p>	<p>48,0</p>		<p>SPP</p> <p>-264,68</p>	<p>15</p>
<p>31</p> <p>5,41</p> <p>53,4</p>	<p>53,4</p>		<p>-259,27</p>	
<p>32</p> <p>0,23</p> <p>53,7</p>	<p>53,7</p>		<p>ENTRE LINEAS BETWEEN POWER LINES</p> <p>-259,04</p>	
<p>33</p> <p>2,25</p> <p>55,9</p>	<p>55,9</p>		<p>-256,79</p>	
<p>34</p> <p>1,24</p> <p>57,1</p>	<p>57,1</p>		<p>-255,55</p>	
<p>35</p> <p>2,77</p> <p>59,9</p>	<p>59,9</p>		<p>-252,78</p>	

71	2,47	120,9		337°		35
					-191,77	
72	1,07	122,0		335°	PISTA POCO VISIBLE LESS VISIBLE TRACK	36
					-190,70	
73	2,34	124,3				37
					-188,36	
74	0,79	125,1		330°		38
					-187,57	
75	0,51	125,6		300°	SABANA SAVANNAH	39
					-187,06	
76	2,10	127,7		312°	HACIA MONTAÑAS (ANTES DEL POSTE) THRU FAR MOUNTAINS (BEFORE POLE)	40
					-184,96	
77	1,01	128,7			PISTA POCO VISIBLE LESS VISIBLE TRACK	41
					-183,95	